




# Location of Water Amenities Relative to Flood Extent

Dar es Salaam, Tanzania

Kinondoni

Illala

Temeke

-  Flood Zone
-  District
-  Water Amenity

This map reveals the distribution of water amenities in Dar es Salaam as well as the city's flood extent. Water amenities are largely concentrated in the city center. Wards that are along the river channels and coastal areas are more vulnerable to flood events.